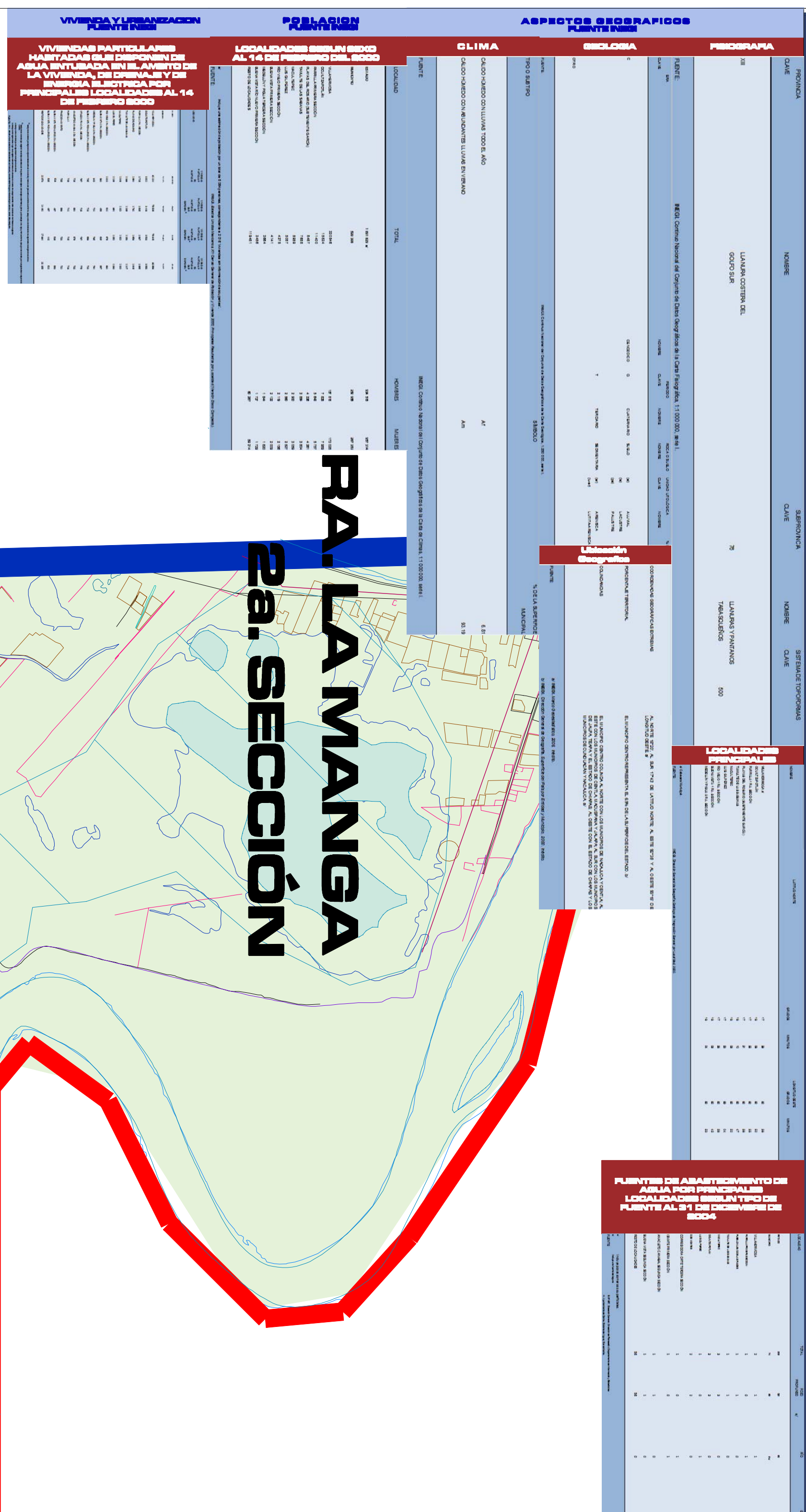
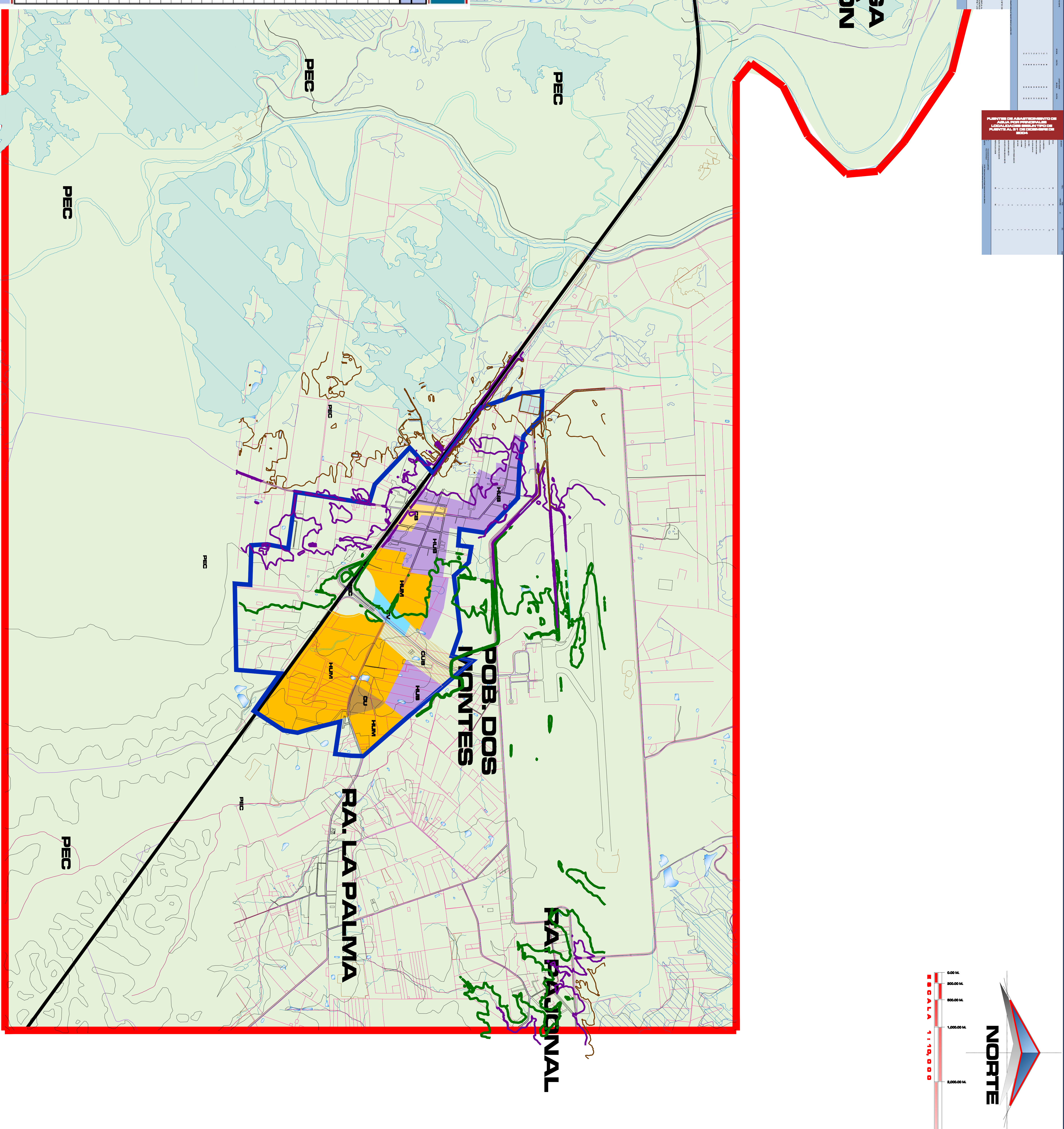


ESTRATEGIA DE USO DE SUELO DEL CENTRO METROPOLITANO DOS MONTES MUNICIPAL DE CENTRO.

LIC. EVARISTO HERNANDEZ CRUZ
PRESIDENTE MUNICIPAL DE CENTRO 2007-2008



RA. LA MANGA
2A. SECCIÓN



LIMITE DE INFLUENCIA URBANA DOS MONTES					
EST	P.V. DISTANCIA	RUMBO	V	COORDENADAS	
				X	Y
1	163.734	N 39° 44' 11" V	2	51 01 50.072	-1 98 377.251
2	151.269	S 12° 51' 00" V	3	51 01 22.425	-1 98 350.451
3	161.250	N 7° 28' 46" V	4	51 01 52.323	-1 98 350.451
4	231.260	N 53° 25' 32" V	5	51 03 05.516	-1 98 344.238
5	138.854	N 42° 16' 25" V	6	51 04 10.038	-1 98 344.238
6	110.073	N 59° 13' 44" V	7	51 05 01.038	-1 98 344.238
7	62.172	S 68° 58' 21" V	8	51 05 50.421	-1 98 344.238
8	114.460	N 55° 19' 10" V	9	51 06 38.386	-1 98 344.238
9	177.460	N 67° 05' 11" V	10	51 07 22.505	-1 98 344.238
10	328.130	N 46° 21' 05" V	11	51 08 19.348	-1 98 344.238
11	228.854	N 37° 21' 20" V	12	51 17 59.700	-1 98 322.440
12	228.854	N 52° 02' 52" V	13	51 17 59.700	-1 98 322.440
13	198.180	N 47° 03' 17" V	14	51 17 54.972	-1 98 322.440
14	178.985	N 60° 03' 38" V	15	51 17 27.074	-1 98 344.238
15	146.110	S 69° 45' 51" E	16	51 17 29.246	-1 98 344.238
16	177.460	S 62° 54' 42" E	17	51 17 38.234	-1 98 344.238
17	163.734	S 53° 53' 21" E	18	51 17 48.360	-1 98 344.238
18	198.180	S 44° 27' 31" V	19	51 17 58.938	-1 98 344.238
19	328.130	S 46° 35' 05" E	20	51 18 05.999	-1 98 344.238
20	517.284	S 28° 48' 42" V	21	51 04 59.552	-1 98 325.324
21	238.854	S 16° 42' 15" E	22	51 17 19.025	-1 98 344.238
22	238.854	S 15° 25' 42" E	23	51 16 51.540	-1 98 344.238
23	198.180	S 11° 53' 41" V	24	51 16 51.540	-1 98 344.238
24	163.734	S 08° 15' 11" E	25	51 16 51.540	-1 98 344.238
25	270.460	S 04° 28' 21" V	26	51 16 51.540	-1 98 344.238
26	107.785	S 04° 28' 21" V	27	51 16 51.540	-1 98 344.238
27	107.785	S 04° 28' 21" V	28	51 16 51.540	-1 98 344.238
28	328.854	S 04° 42' 15" E	29	51 16 51.540	-1 98 344.238
29	328.854	S 14° 40' 49" E	30	51 16 51.540	-1 98 344.238
30	328.854	N 05° 10' 31" E	31	51 16 51.540	-1 98 344.238
31	328.854	N 05° 10' 31" E	32	51 16 51.540	-1 98 344.238
32	328.854	N 16° 16' 41" V	33	51 16 51.540	-1 98 344.238
33	328.854	N 13° 52' 32" V	34	51 16 51.540	-1 98 344.238
34	228.854	N 06° 19' 11" E	35	51 16 51.540	-1 98 344.238
35	144.473	N 06° 19' 11" E	36	51 16 51.540	-1 98 344.238
36	601.939	N 01° 30' 52" E	37	51 16 51.540	-1 98 344.238
37	601.939	N 41° 02' 17" V	1	51 16 51.540	-1 98 344.238

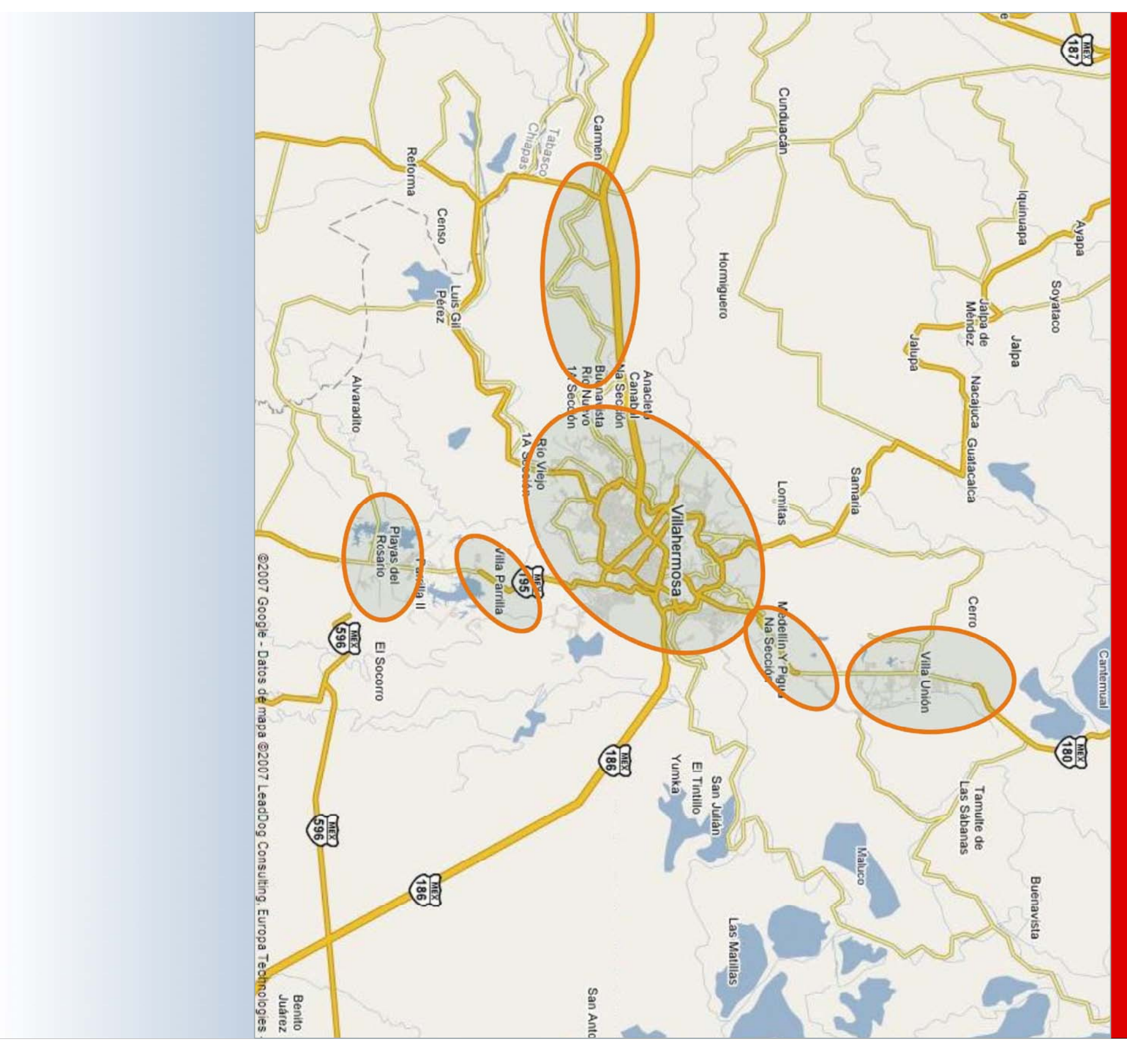
SUPERFICIE = 275.46-34.225 HAS

SIMBOLOGIA

USO DE SUELO	ÁREA (Hect.)	%
HUBA	71.46-09	25
HUB	44.04-81	16
HUBO	3.38-50	1
HUBC	1.44-20	0
HUBD	3.44-21	1
HUBE	158.46-48	50

USO DE SUELO	ÁREA (Hect.)	%
HUB	71.46-09	25
HUBA	44.04-81	16
HUBO	3.38-50	1
HUBC	1.44-20	0
HUBD	3.44-21	1
HUBE	158.46-48	50

USO DE SUELO	ÁREA (Hect.)	%
HUB	71.46-09	25
HUBA	44.04-81	16
HUBO	3.38-50	1
HUBC	1.44-20	0
HUBD	3.44-21	1
HUBE	158.46-48	50



2008

ESTRATEGIA DE DESARROLLO URBANO